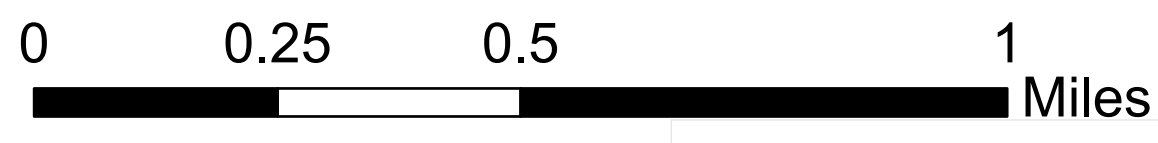
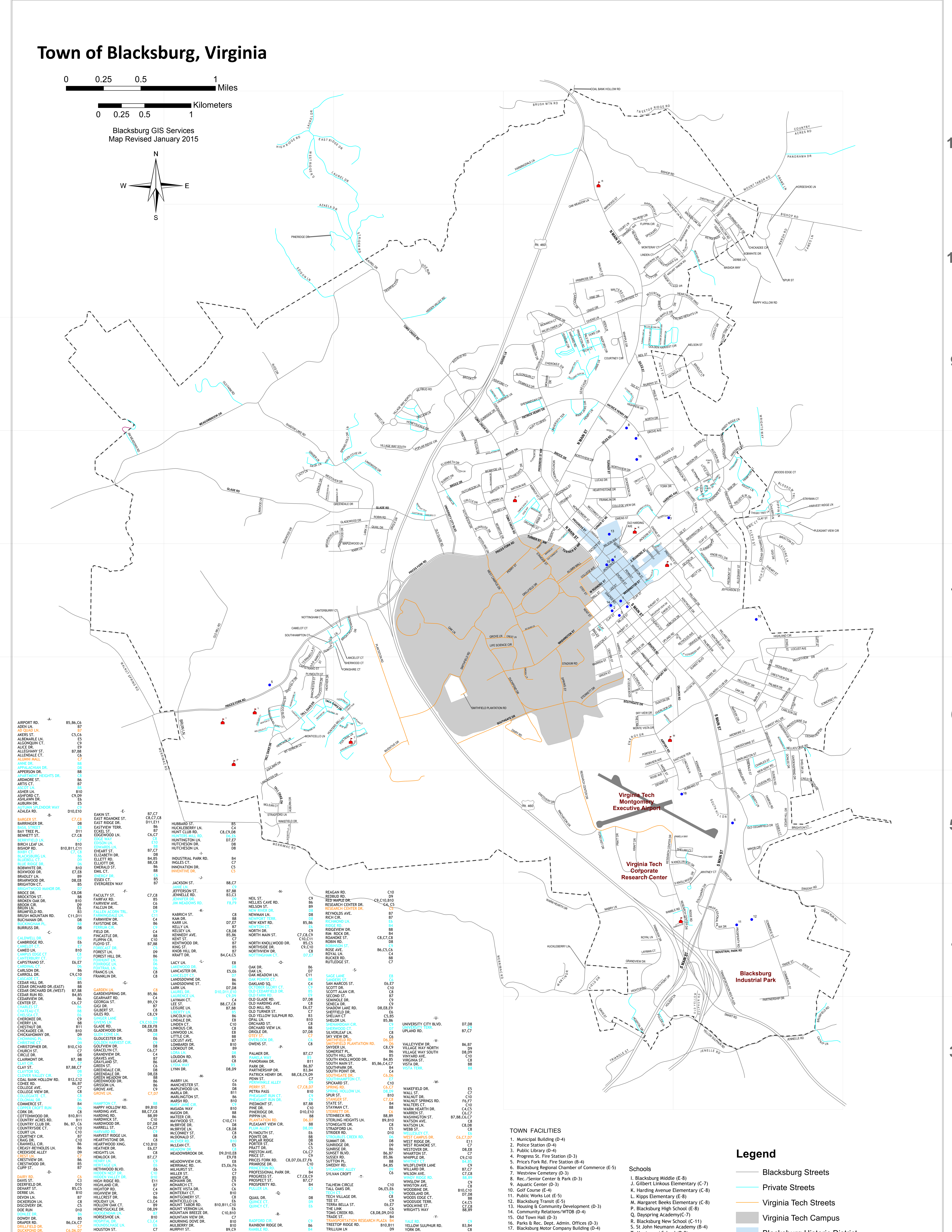
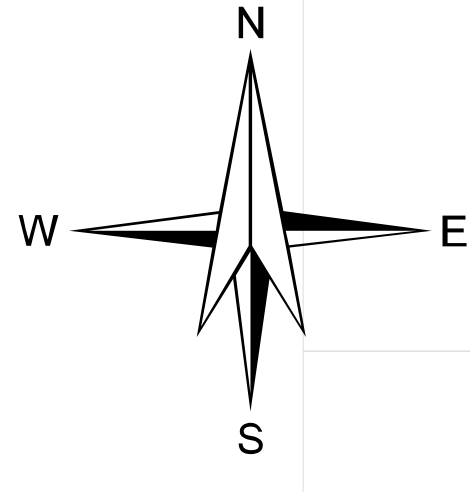


Town of Blacksburg, Virginia



Blacksburg GIS Services
Map Revised January 2015



AIRPORT RD.	B5, B6, C4	EAST RIDGE DR.	B5	HUBBARD ST.	B7, C7	JACKSON ST.	B8, C7	REAGAN RD.	C10	UNIVERSITY CITY BLVD.	D7, D8	VALLEY VIEW DR.	-V-	WAKEFIELD DR.	E5
ADEN LN.	B7	EASTWOOD TERR.	B6	HUCKLEBERRY LN.	B5	JEFFERSON ST.	B7, B8	REDBUD RD.	D9	VALLEY VIEW DR.	D7, D8	VILLAGE WAY NORTH	-V-	WALNUT DR.	E1
AKERS ST.	C5, C6	ECKEL ST.	B7	HUNT CLUB RD.	C8, C9, D8	JENNELLE RD.	B3, C3	RED HARP RD.	B8	VILLAGE WAY SOUTH	-V-	WEST BRIDGE DR.	E11	WALNUT SPINGS RD.	E7
ALBEMARLE LN.	C9	EDGEWOOD LN.	B6, C7	HUNTINGTON LN.	D7, E7	JIM MEADOWS DR.	F8, F9	RESEARCH CENTER DR.	C9, C10, C4	WELLSLEY CT.	-V-	WEST ROANOK ST.	C10	WARREN ST.	E8
ALICE DR.	C9	EDGEWOOD LN.	B6, C7	INDUSTRIAL PARK DR.	D8	KAN DR.	B8	RICH CIR.	B7	WILSON DR.	C9, C10	WINDSOR DR.	E9	WATSON ST.	C8
ALLEGANY ST.	B7, B8	EDGEWOOD LN.	B6, C7	INNOVATION DR.	C5	KARL LN.	D7, E7	REYNOLDS AVE.	B7	WOODLAND DR.	D7, D8	WOODS EDGE CT.	C4, C5	WHITTLE DR.	E8, E9
ALLEN HALL	C7	EDGEWOOD LN.	B6, C7	INVENTIVE DR.	C5	KELLY LN.	B7	RYAN RD.	B8	WOODS EDGE CT.	C4, C5	WINDSOR DR.	E9	WHITTLE DR.	E8, E9
ALUMNI DR.	B8	EDGEWOOD LN.	B6, C7	JACKSON ST.	B8, C7	KENT ST.	C7	RYAN RD.	B8	WILLOW LN.	D7, D8	WINDSOR DR.	E9	WHITTLE DR.	E8, E9
APPALACHIAN DR.	B8	EDGEWOOD LN.	B6, C7	JACKSON ST.	B8, C7	KENTWOOD DR.	B7, B8	RYAN RD.	B8	WILLOW LN.	D7, D8	WINDSOR DR.	E9	WHITTLE DR.	E8, E9
APPERSON DR.	B8	EDGEWOOD LN.	B6, C7	JACKSON ST.	B8, C7	KENTWOOD DR.	B7, B8	RYAN RD.	B8	WILLOW LN.	D7, D8	WINDSOR DR.	E9	WHITTLE DR.	E8, E9
ARMSTRONG ST.	B6	EDGEWOOD LN.	B6, C7	JACKSON ST.	B8, C7	KENTWOOD DR.	B7, B8	RYAN RD.	B8	WILLOW LN.	D7, D8	WINDSOR DR.	E9	WHITTLE DR.	E8, E9
ARTS CT.	B7	EDGEWOOD LN.	B6, C7	JACKSON ST.	B8, C7	KENTWOOD DR.	B7, B8	RYAN RD.	B8	WILLOW LN.	D7, D8	WINDSOR DR.	E9	WHITTLE DR.	E8, E9
ASHER LN.	B10	EDGEWOOD LN.	B6, C7	JACKSON ST.	B8, C7	KENTWOOD DR.	B7, B8	RYAN RD.	B8	WILLOW LN.	D7, D8	WINDSOR DR.	E9	WHITTLE DR.	E8, E9
ASHFORD CT.	C9, D9	EDGEWOOD LN.	B6, C7	JACKSON ST.	B8, C7	KENTWOOD DR.	B7, B8	RYAN RD.	B8	WILLOW LN.	D7, D8	WINDSOR DR.	E9	WHITTLE DR.	E8, E9
ASHLAWN DR.	E6	EDGEWOOD LN.	B6, C7	JACKSON ST.	B8, C7	KENTWOOD DR.	B7, B8	RYAN RD.	B8	WILLOW LN.	D7, D8	WINDSOR DR.	E9	WHITTLE DR.	E8, E9
AUBURN DR.	E5	EDGEWOOD LN.	B6, C7	JACKSON ST.	B8, C7	KENTWOOD DR.	B7, B8	RYAN RD.	B8	WILLOW LN.	D7, D8	WINDSOR DR.	E9	WHITTLE DR.	E8, E9
AZALEA DR.	D10, E10	EDGEWOOD LN.	B6, C7	JACKSON ST.	B8, C7	KENTWOOD DR.	B7, B8	RYAN RD.	B8	WILLOW LN.	D7, D8	WINDSOR DR.	E9	WHITTLE DR.	E8, E9
BARGER ST.	C7, C8	EDGEWOOD LN.	B6, C7	JACKSON ST.	B8, C7	KENTWOOD DR.	B7, B8	RYAN RD.	B8	WILLOW LN.	D7, D8	WINDSOR DR.	E9	WHITTLE DR.	E8, E9
BARRINGER DR.	D8	EDGEWOOD LN.	B6, C7	JACKSON ST.	B8, C7	KENTWOOD DR.	B7, B8	RYAN RD.	B8	WILLOW LN.	D7, D8	WINDSOR DR.	E9	WHITTLE DR.	E8, E9
BAY TREE PL.	D11	EDGEWOOD LN.	B6, C7	JACKSON ST.	B8, C7	KENTWOOD DR.	B7, B8	RYAN RD.	B8	WILLOW LN.	D7, D8	WINDSOR DR.	E9	WHITTLE DR.	E8, E9
BENNETT ST.	C7, C8	EDGEWOOD LN.	B6, C7	JACKSON ST.	B8, C7	KENTWOOD DR.	B7, B8	RYAN RD.	B8	WILLOW LN.	D7, D8	WINDSOR DR.	E9	WHITTLE DR.	E8, E9
BERRYVILLE LN.	C7, C8	EDGEWOOD LN.	B6, C7	JACKSON ST.	B8, C7	KENTWOOD DR.	B7, B8	RYAN RD.	B8	WILLOW LN.	D7, D8	WINDSOR DR.	E9	WHITTLE DR.	E8, E9
BIRCH LEAF LN.	B10	EDGEWOOD LN.	B6, C7	JACKSON ST.	B8, C7	KENTWOOD DR.	B7, B8	RYAN RD.	B8	WILLOW LN.	D7, D8	WINDSOR DR.	E9	WHITTLE DR.	E8, E9
BISHOP RD.	B10, B11, C11	EDGEWOOD LN.	B6, C7	JACKSON ST.	B8, C7	KENTWOOD DR.	B7, B8	RYAN RD.	B8	WILLOW LN.	D7, D8	WINDSOR DR.	E9	WHITTLE DR.	E8, E9
BLACKBORG LN.	C7, C8	EDGEWOOD LN.	B6, C7	JACKSON ST.	B8, C7	KENTWOOD DR.	B7, B8	RYAN RD.	B8	WILLOW LN.	D7, D8	WINDSOR DR.	E9	WHITTLE DR.	E8, E9
BLACKBORG LN.	C7, C8	EDGEWOOD LN.	B6, C7	JACKSON ST.	B8, C7	KENTWOOD DR.	B7, B8	RYAN RD.	B8	WILLOW LN.	D7, D8	WINDSOR DR.	E9	WHITTLE DR.	E8, E9
BLOOMING LN.	D10, D11	EDGEWOOD LN.	B6, C7	JACKSON ST.	B8, C7	KENTWOOD DR.	B7, B8	RYAN RD.	B8	WILLOW LN.	D7, D8	WINDSOR DR.	E9	WHITTLE DR.	E8, E9
BLOCKMAN RD.	C8	EDGEWOOD LN.	B6, C7	JACKSON ST.	B8, C7	KENTWOOD DR.	B7, B8	RYAN RD.	B8	WILLOW LN.	D7, D8	WINDSOR DR.	E9	WHITTLE DR.	E8, E9
BLOCKMAN RD.	C8	EDGEWOOD LN.	B6, C7	JACKSON ST.	B8, C7	KENTWOOD DR.	B7, B8	RYAN RD.	B8	WILLOW LN.	D7, D8	WINDSOR DR.	E9	WHITTLE DR.	E8, E9
BLOCKMAN RD.	C8	EDGEWOOD LN.	B6, C7	JACKSON ST.	B8, C7	KENTWOOD DR.	B7, B8	RYAN RD.	B8	WILLOW LN.	D7, D8	WINDSOR DR.	E9	WHITTLE DR.	E8, E9
BLOCKMAN RD.	C8	EDGEWOOD LN.	B6, C7	JACKSON ST.	B8, C7	KENTWOOD DR.	B7, B8	RYAN RD.	B8	WILLOW LN.	D7, D8	WINDSOR DR.	E9	WHITTLE DR.	E8, E9
BLOCKMAN RD.	C8	EDGEWOOD LN.	B6, C7	JACKSON ST.	B8, C7	KENTWOOD DR.	B7, B8	RYAN RD.	B8	WILLOW LN.	D7, D8	WINDSOR DR.	E9	WHITTLE DR.	E8, E9
BLOCKMAN RD.	C8	EDGEWOOD LN.	B6, C7	JACKSON ST.	B8, C7	KENTWOOD DR.	B7, B8	RYAN RD.	B8	WILLOW LN.	D7, D8	WINDSOR DR.	E9	WHITTLE DR.	E8, E9

- TOWN FACILITIES**
- Municipal Building (D-4)
 - Police Station (D-4)
 - Public Library (D-4)
 - Progress St. Fire Station (D-3)
 - Price's Fork Rd. Fire Station (B-4)
 - Blacksburg Regional Chamber of Commerce (E-5)
 - Westview Cemetery (D-3)
 - Rec. Senior Center & Park (D-3)
 - Aquatic Center (D-3)
 - Golf Course (E-4)
 - Public Works (E-5)
 - Blacksburg Transit (E-5)
 - Housing & Community Development (D-3)
 - Community Relations/WTOB (D-4)
 - Old Town Hall (D-3)
 - Parks & Rec. Dept. Admin. Offices (D-3)
 - Blacksburg Motor Company Building (D-4)
 - Hubbard St. Fire Station (B-6)

- Schools**
- Blacksburg Middle (E-8)
 - Gilbert Linkous Elementary (C-7)
 - Harding Avenue Elementary (C-8)
 - Kipps Elementary (E-8)
 - Margaret Beeks Elementary (C-8)
 - Blacksburg High School (E-8)
 - Dayspring Academy (C-7)
 - Blacksburg New School (C-11)
 - S. St. John Neumann Academy (B-4)
 - Montessori School (D-8)

Legend

- Blacksburg Streets
- Private Streets
- Virginia Tech Streets
- Virginia Tech Campus
- Blacksburg Historic District