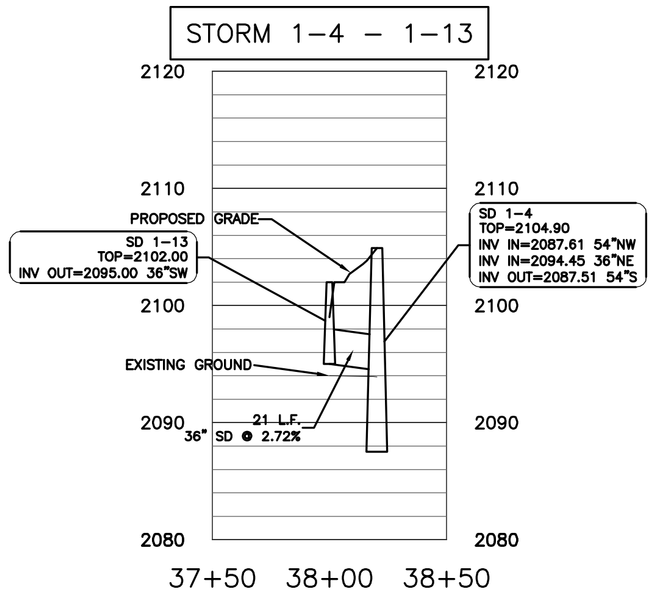

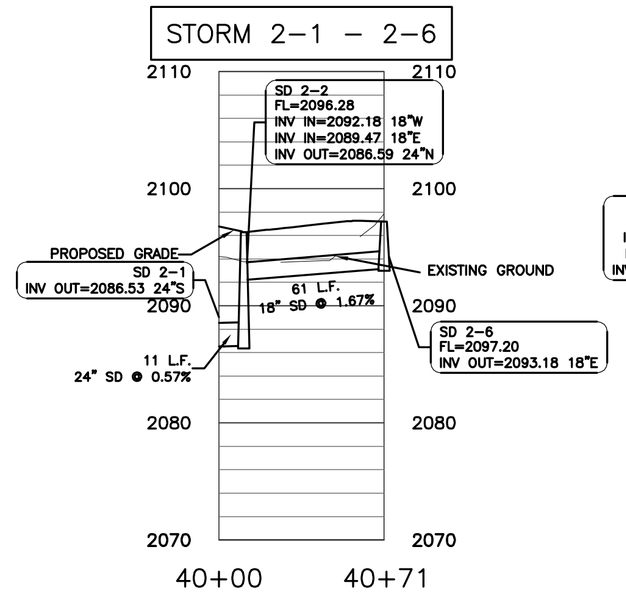

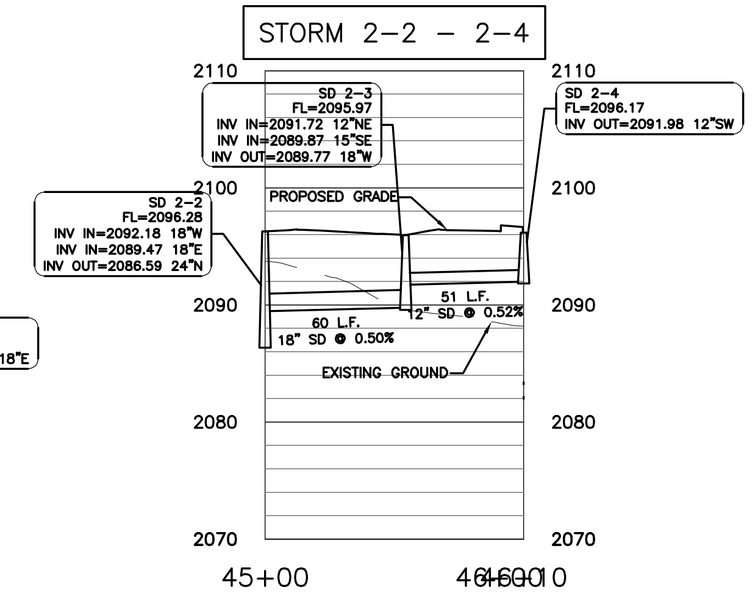

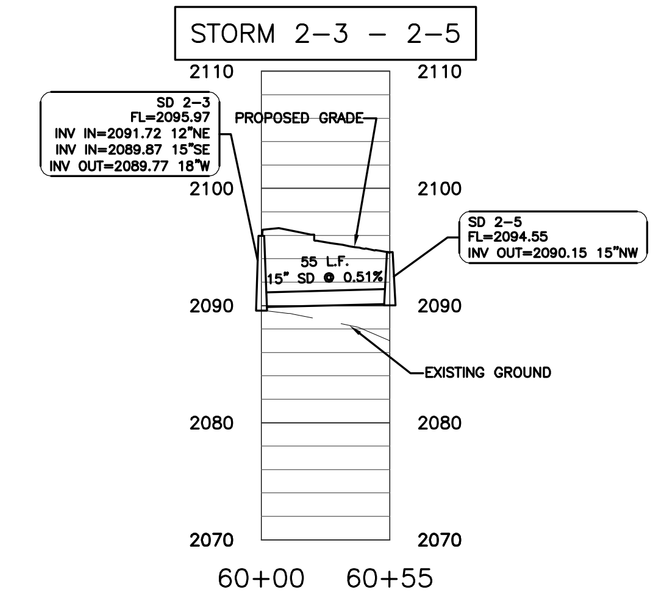

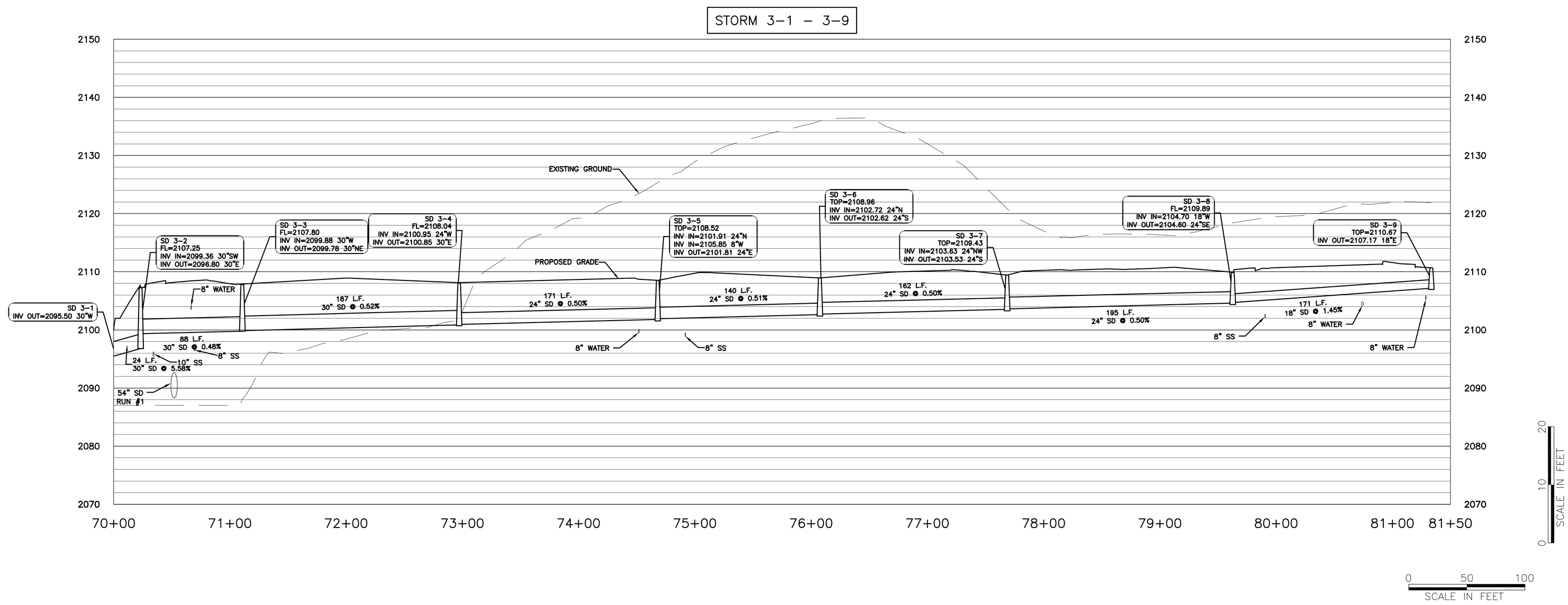

0 10 20
SCALE IN FEET

0 50 100
SCALE IN FEET

LEGEND

EXISTING GROUND
PROPOSED GRADE

HORIZONTAL SCALE 1"=50'
VERTICAL SCALE 1"=10'

TOWN ENGINEER	DATE
TOWN PLANNER	DATE

COMMONWEALTH OF VIRGINIA
27 AUG 07
TREVOR M. KIMZEY
No. 036354
PROFESSIONAL ENGINEER

ANDERSON & ASSOCIATES, INC.
Professional Design Services
www.andassoc.com
Virginia - North Carolina - Tennessee
100 Ardmore St.
Blacksburg, Va. 24060
540-552-5592

DATE	: 27 AUG 07
DESIGNED	: RJH
DRAWN	: MSM
CHECKED	: TMK
QA / QC	: MTC

REV. #	COMMENTS	DATE
01	ADDENDUM 1	30 JUL 07
---	---	---
---	---	---
---	---	---
---	---	---

FIRST & MAIN
PHASE 1
BLACKSBURG, VIRGINIA

STORM PROFILES 2

DOCUMENT NO.
22559 – 310
SHEET
C2.23

Moy, Michael / 8/27/2007 1:22 PM / u:\22\22559\22559eng\design\plans_lsc\22559_sheet_drainage.dwg