THIS MAP IS A COMPILATION OF RECORD DEEDS, PLATS, AND MAPS OF RECORD AND DOES NOT REPRESENT A BOUNDARY SURVEY. AREAS, BEARINGS, AND DISTANCES SHOWN HEREON ARE APPROXIMATE AND HAVE NOT BEEN VERIFIED BY A CURRENT FIELD SURVEY.

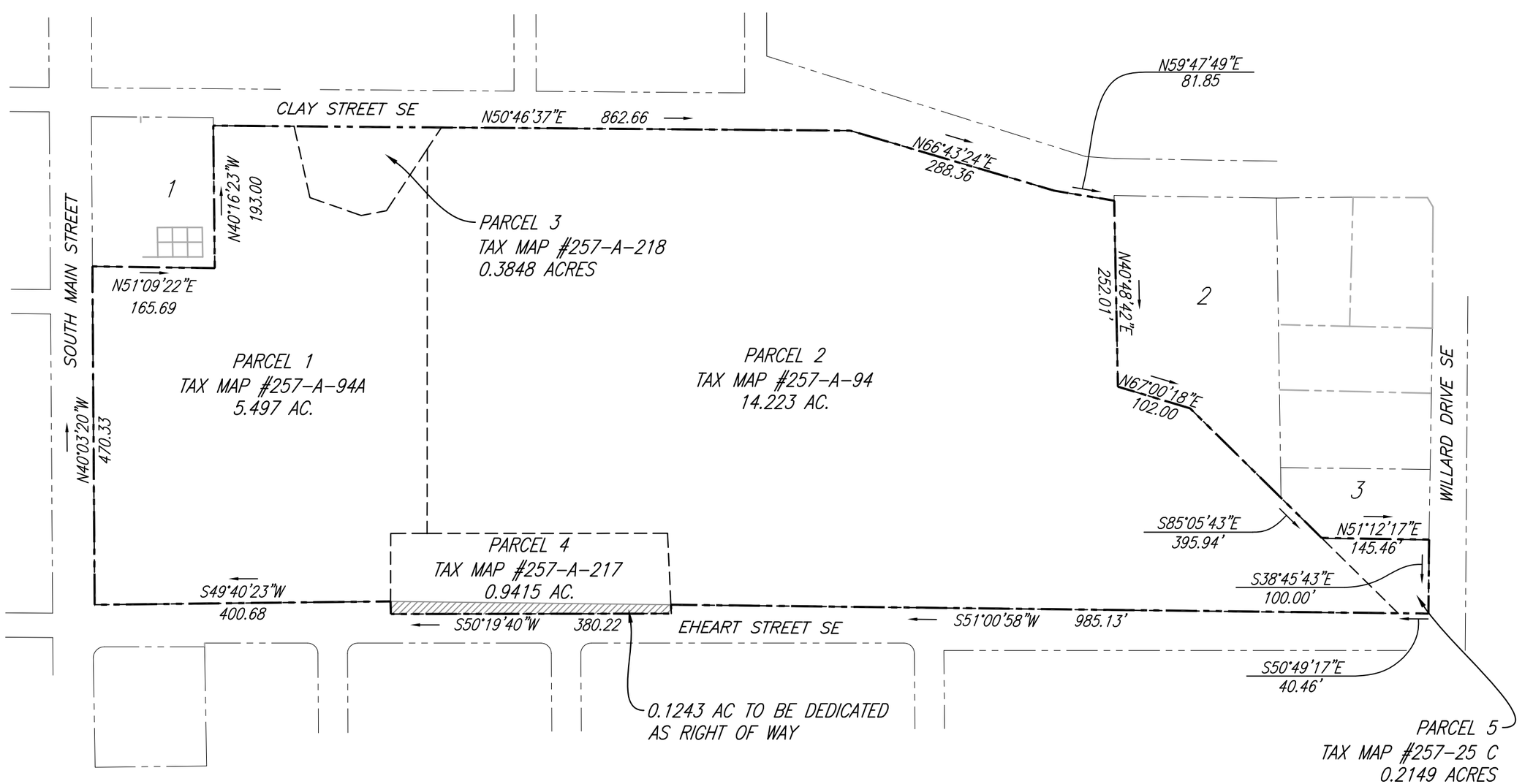

1. N/F
HILL COMPANIES, LLC
TAX MAP #257-C 1C
INST. #2016000757
INST. #2006003788

2. N/F
LAWMAC LLC
TAX MAP #257-A188
INST. #2018000850

3. N/F
CMEJME LLC
TAX MAP #257-A189
INST. #2017004928
P.B. 4, PG. 9

150 0 150 300 450
Scale 1" = 150'

BALZER AND ASSOCIATES, INC.
REFLECTING TOMORROW
www.balzer.cc
Roanoke
New River Valley
Richmond
Staunton
Harrisonburg
RESIDENTIAL LAND DEVELOPMENT ENGINEERING
SITE DEVELOPMENT ENGINEERING
LAND USE PLANNING & ZONING
LANDSCAPE ARCHITECTURE
LAND SURVEYING
ARCHITECTURE
STRUCTURAL ENGINEERING
TRANSPORTATION ENGINEERING
ENVIRONMENTAL & SOIL SCIENCE
WETLAND DELINEATIONS & STREAM EVALUATIONS
Balzer and Associates, Inc.
1208 Corporate Circle
Roanoke, VA 24018
540-772-9580
FAX 540-772-8050

OLD BLACKSBURG MIDDLE SCHOOL SITE
501 SOUTH MAIN STREET

EXISTING PARCEL MAP

MOUNT TABOR MAGISTERIAL DISTRICT
TOWN OF BLACKSBURG, VIRGINIA

DRAWN BY GLM
DESIGNED BY
CHECKED BY SMS
DATE 10/6/17
SCALE 1" = 150'

REVISIONS:
1. 4/13/18
2. 8/10/18
3. 1/15/19
4. 2/8/19
5. 2/28/19
6. 4/25/19
7. 5/13/19

SHEET NO. Z1

JOB NO. B1200098.00

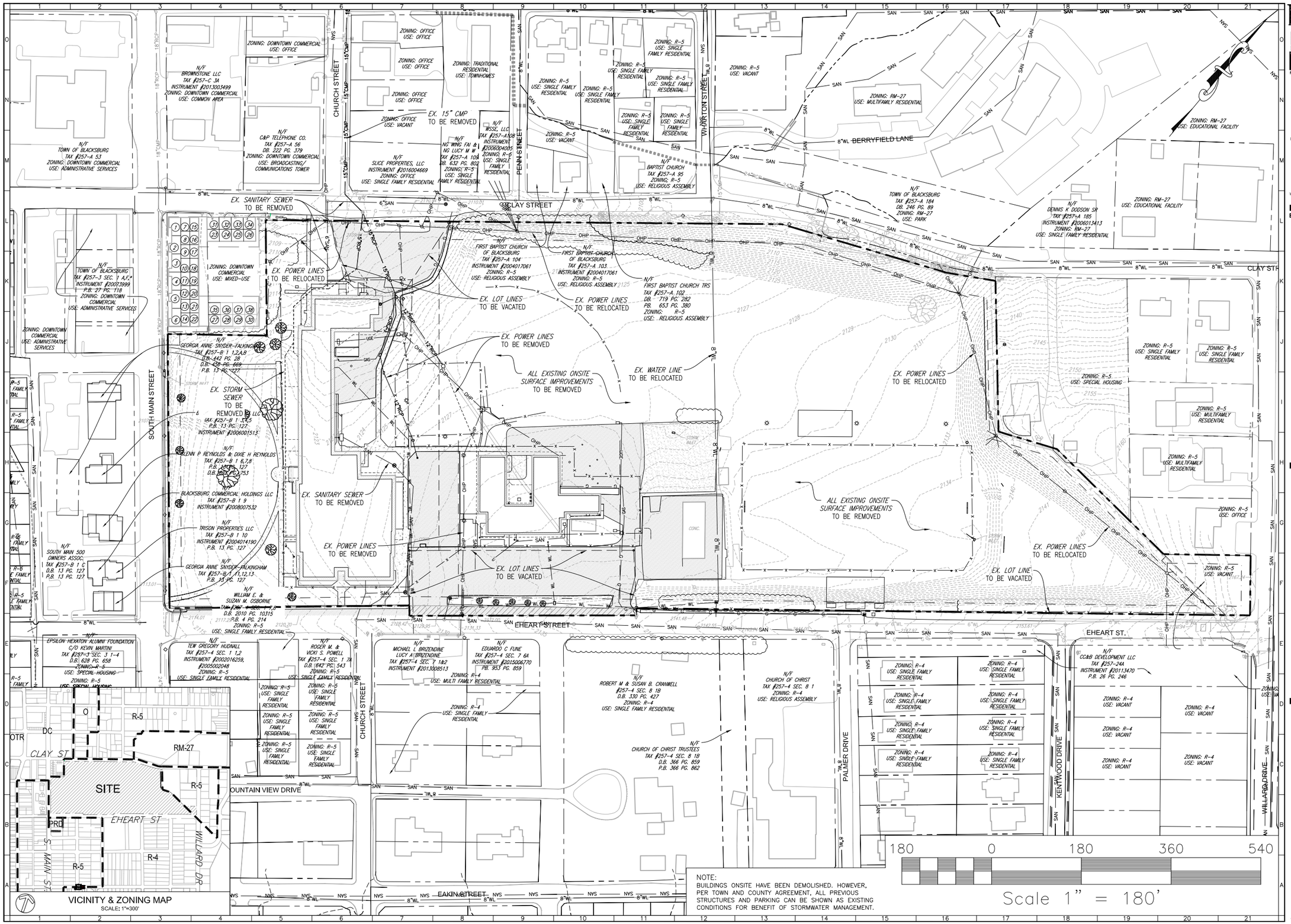

VICINITY & ZONING MAP
SCALE: 1"=300'

NOTE:
BUILDINGS ONSITE HAVE BEEN DEMOLISHED. HOWEVER, PER TOWN AND COUNTY AGREEMENT, ALL PREVIOUS STRUCTURES AND PARKING CAN BE SHOWN AS EXISTING CONDITIONS FOR BENEFIT OF STORMWATER MANAGEMENT.

BALZER AND ASSOCIATES, INC.
REFLECTING TOMORROW
www.balzer.cc
Roanoke
New River Valley
Richmond
Staunton
Harrisonburg
RESIDENTIAL LAND DEVELOPMENT ENGINEERING
SITE DEVELOPMENT ENGINEERING
LAND USE PLANNING & ZONING
LANDSCAPE ARCHITECTURE
LAND SURVEYING
ARCHITECTURE
STRUCTURAL ENGINEERING
TRANSPORTATION ENGINEERING
ENVIRONMENTAL & SOIL SCIENCE
WETLAND DELINEATIONS & STREAM EVALUATIONS
Balzer and Associates, Inc.
1208 Corporate Circle
Roanoke, VA 24018
540-772-9580
FAX 540-772-8050

OLD BLACKSBURG MIDDLE SCHOOL SITE

501 SOUTH MAIN STREET

EXISTING CONDITIONS

MOUNT TABOR MAGISTERIAL DISTRICT
TOWN OF BLACKSBURG, VIRGINIA

DRAWN BY	GLM
DESIGNED BY	
CHECKED BY	SMS
DATE	10/6/17
SCALE	1" = 180'

REVISIONS:
1. 4/13/18
2. 8/10/18
3. 1/15/19
4. 2/8/19
5. 2/28/19
6. 4/25/19
7. 5/13/19

SHEET NO.
Z2

JOB NO. B1200098.00

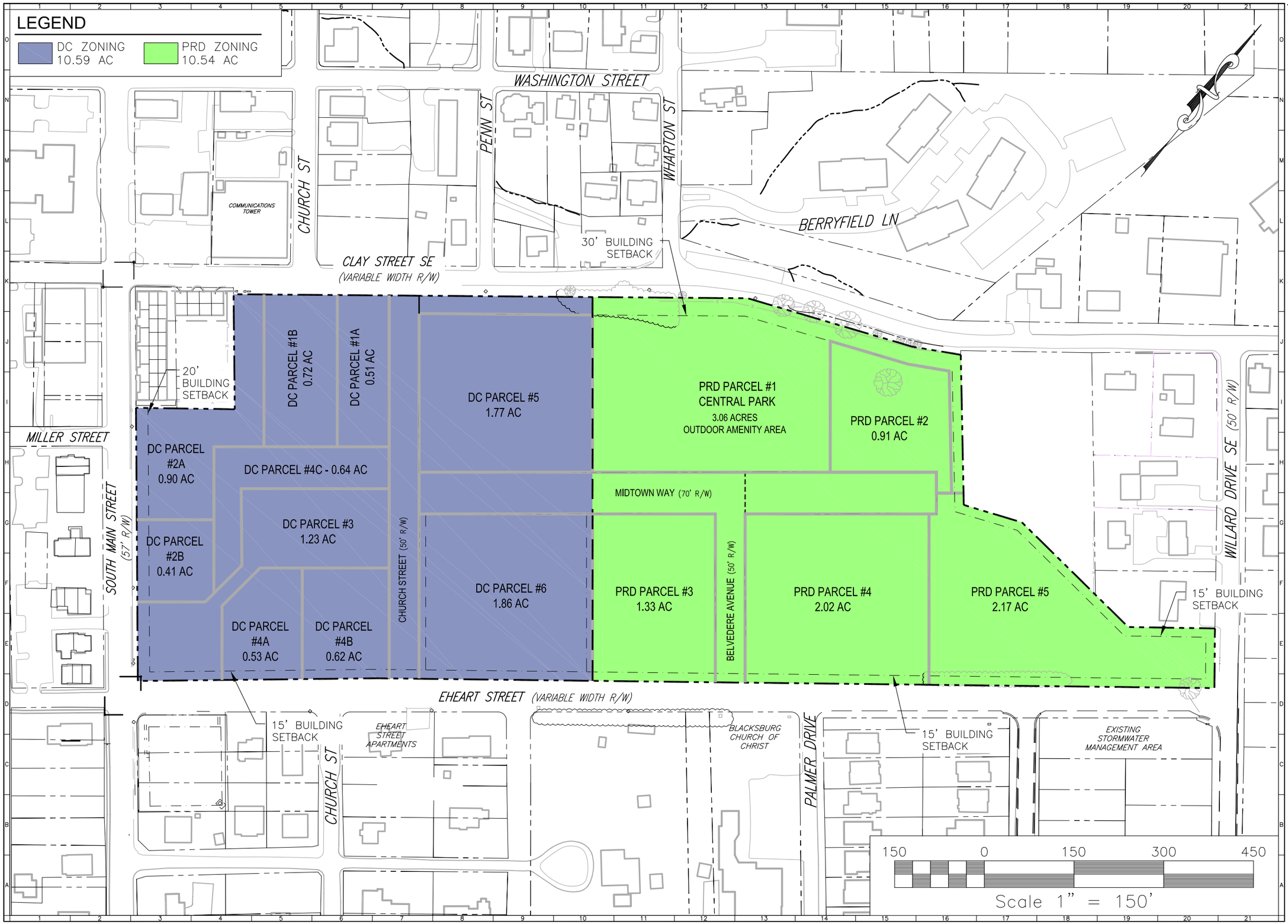

BALZER AND ASSOCIATES, INC.
REFLECTING TOMORROW

www.balzer.cc

Roanoke
New River Valley
Richmond
Staunton
Harrisonburg

RESIDENTIAL LAND DEVELOPMENT ENGINEERING
SITE DEVELOPMENT ENGINEERING
LAND USE PLANNING & ZONING
LANDSCAPE ARCHITECTURE
LAND SURVEYING
ARCHITECTURE
STRUCTURAL ENGINEERING
TRANSPORTATION ENGINEERING
ENVIRONMENTAL & SOIL SCIENCE
WETLAND DELINEATIONS & STREAM EVALUATIONS

Balzer and Associates, Inc.
1208 Corporate Circle
Roanoke, VA 24018
540-772-9580
FAX 540-772-8050

OLD BLACKSBURG MIDDLE SCHOOL SITE

501 SOUTH MAIN STREET

ZONING PLAN

MOUNT TABOR MAGISTERIAL DISTRICT
TOWN OF BLACKSBURG, VIRGINIA

DRAWN BY	GLM
DESIGNED BY	SMS
CHECKED BY	SMS
DATE	10/6/17
SCALE	1"=150'

REVISIONS:
1. 4/13/18
2. 8/10/18
3. 1/15/19
4. 2/8/19
5. 2/28/19
6. 4/25/19
7. 5/13/19

SHEET NO. Z3

JOB NO. B1200098.00

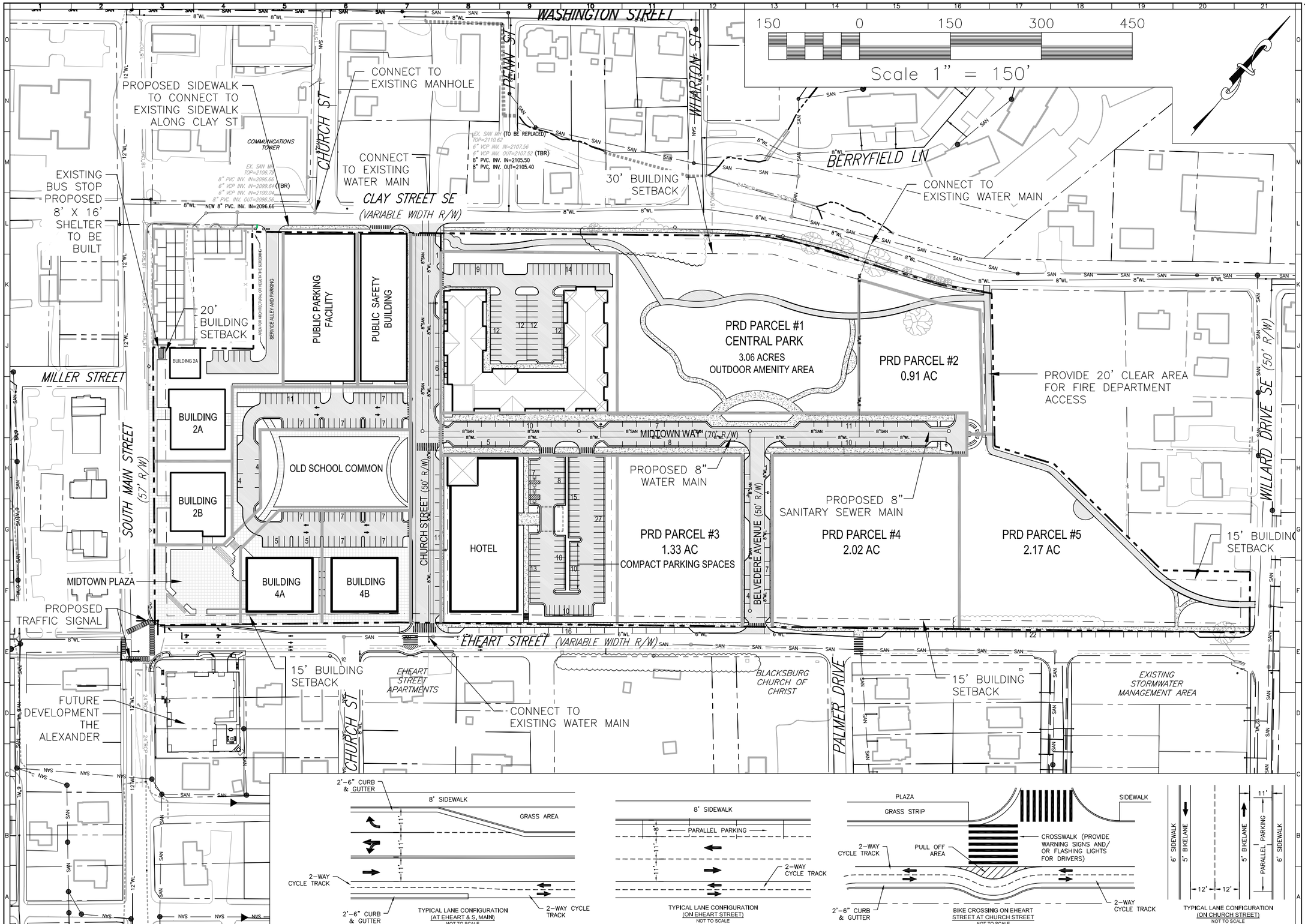

BALZER AND ASSOCIATES, INC.
REFLECTING TOMORROW
www.balzer.cc

Roanoke
New River Valley
Richmond
Staunton
Harrisonburg

RESIDENTIAL LAND DEVELOPMENT ENGINEERING
SITE DEVELOPMENT ENGINEERING
LAND USE PLANNING & ZONING
LANDSCAPE ARCHITECTURE
LAND SURVEYING
ARCHITECTURE
STRUCTURAL ENGINEERING
TRANSPORTATION ENGINEERING
ENVIRONMENTAL & SOIL SCIENCE
WETLAND DELINEATIONS & STREAM EVALUATIONS

Balzer and Associates, Inc.
1208 Corporate Circle
Roanoke, VA 24018
540-772-9580
FAX 540-772-8050

OLD BLACKSBURG MIDDLE SCHOOL SITE
501 SOUTH MAIN STREET

OVERALL CONCEPTUAL MASTER PLAN

MOUNT TABOR MAGISTERIAL DISTRICT
TOWN OF BLACKSBURG, VIRGINIA

DRAWN BY	GLM
DESIGNED BY	SMS
CHECKED BY	SMS
DATE	10/6/17
SCALE	1"=150'

REVISIONS:
1. 4/13/18
2. 8/10/18
3. 1/15/19
4. 2/8/19
5. 2/28/19
6. 4/25/19
7. 5/13/19

SHEET NO.
Z4

JOB NO. B1200098.00

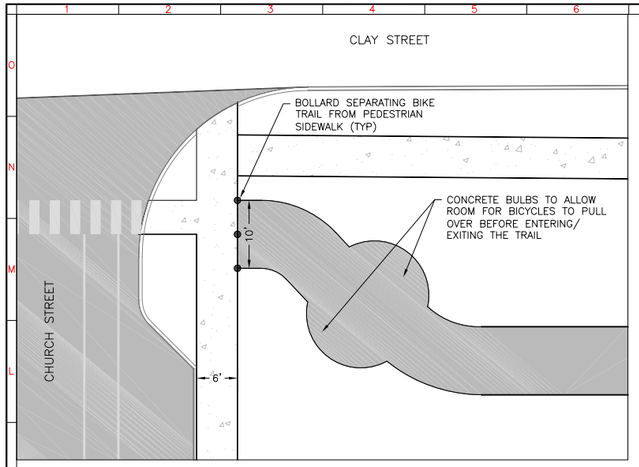

TRAIL CONNECTION TO SIDEWALK
AT CHURCH AND CLAY STREETS
SCALE: 1"=10'

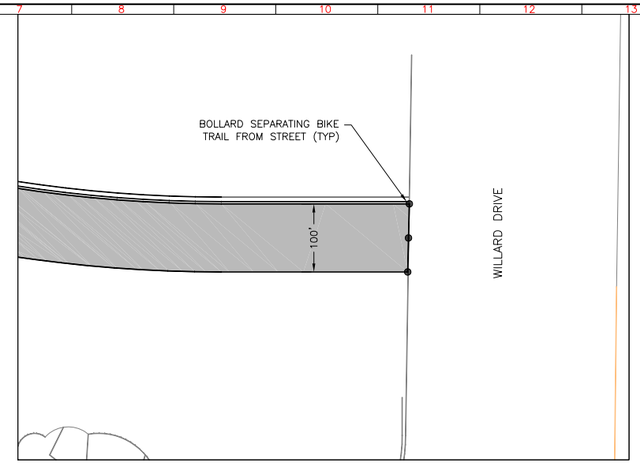

TRAIL CONNECTION TO SIDEWALK AT
EHEART STREET AND WILLARD DRIVE
SCALE: 1"=10'

LEGEND

- OLD SCHOOL COMMON
- PEDESTRIAN WAY
- MIDTOWN PLAZA
- MIDTOWN WAY
- CENTRAL PARK
- NEIGHBORHOOD PARK
- POCKET PARKS/GREEN STREETS
- MIDTOWN PEDESTRIAN WAY
- PEDESTRIAN TRAILS
- 10' MULTI-USE TRAIL
- BIKE TRAIL
- PUBLIC SIDEWALKS

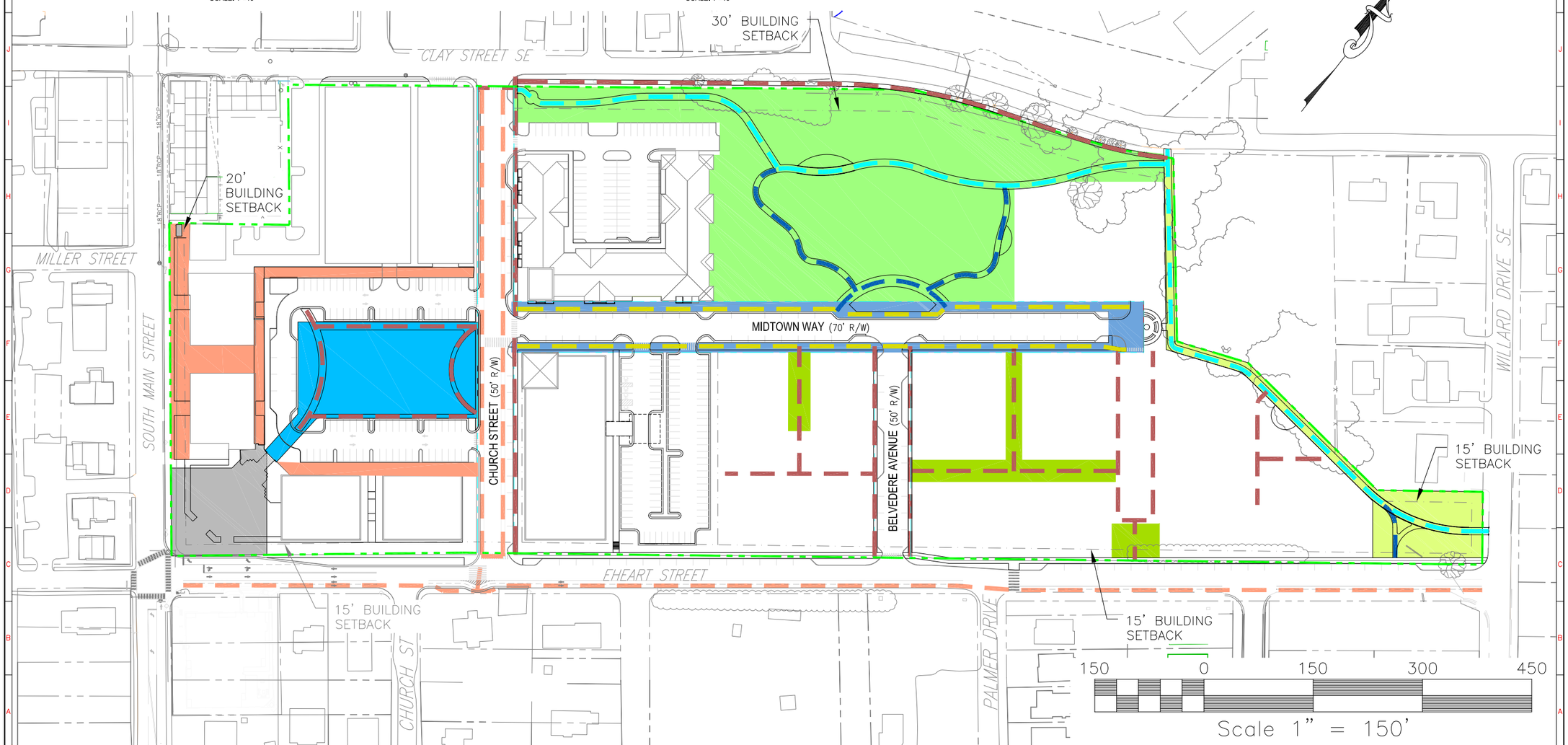

BALZER AND ASSOCIATES, INC.
REFLECTING TOMORROW
www.balzer.cc
Roanoke
New River Valley
Richmond
Staunton
Harrisonburg
RESIDENTIAL LAND DEVELOPMENT ENGINEERING
SITE DEVELOPMENT ENGINEERING
LAND USE PLANNING & ZONING
LANDSCAPE ARCHITECTURE
LAND SURVEYING
ARCHITECTURE
STRUCTURAL ENGINEERING
TRANSPORTATION ENGINEERING
ENVIRONMENTAL & SOIL SCIENCE
WETLAND DELINEATIONS & STREAM EVALUATIONS
Balzer and Associates, Inc.
1208 Corporate Circle
Roanoke, VA 24018
540-772-9580
FAX 540-772-8050

OLD BLACKSBURG MIDDLE SCHOOL SITE

501 SOUTH MAIN STREET

PROPOSED PARKS & TRAILS

MOUNT TABOR MAGISTERIAL DISTRICT
TOWN OF BLACKSBURG, VIRGINIA

DRAWN BY	GLM
DESIGNED BY	SMS
CHECKED BY	SMS
DATE	10/6/17
SCALE	1"=150'

REVISIONS:
1. 4/13/18
2. 8/10/18
3. 1/15/19
4. 2/8/19
5. 2/28/19
6. 4/25/19
7. 5/13/19

SHEET NO. Z5

JOB NO. B1200098.00

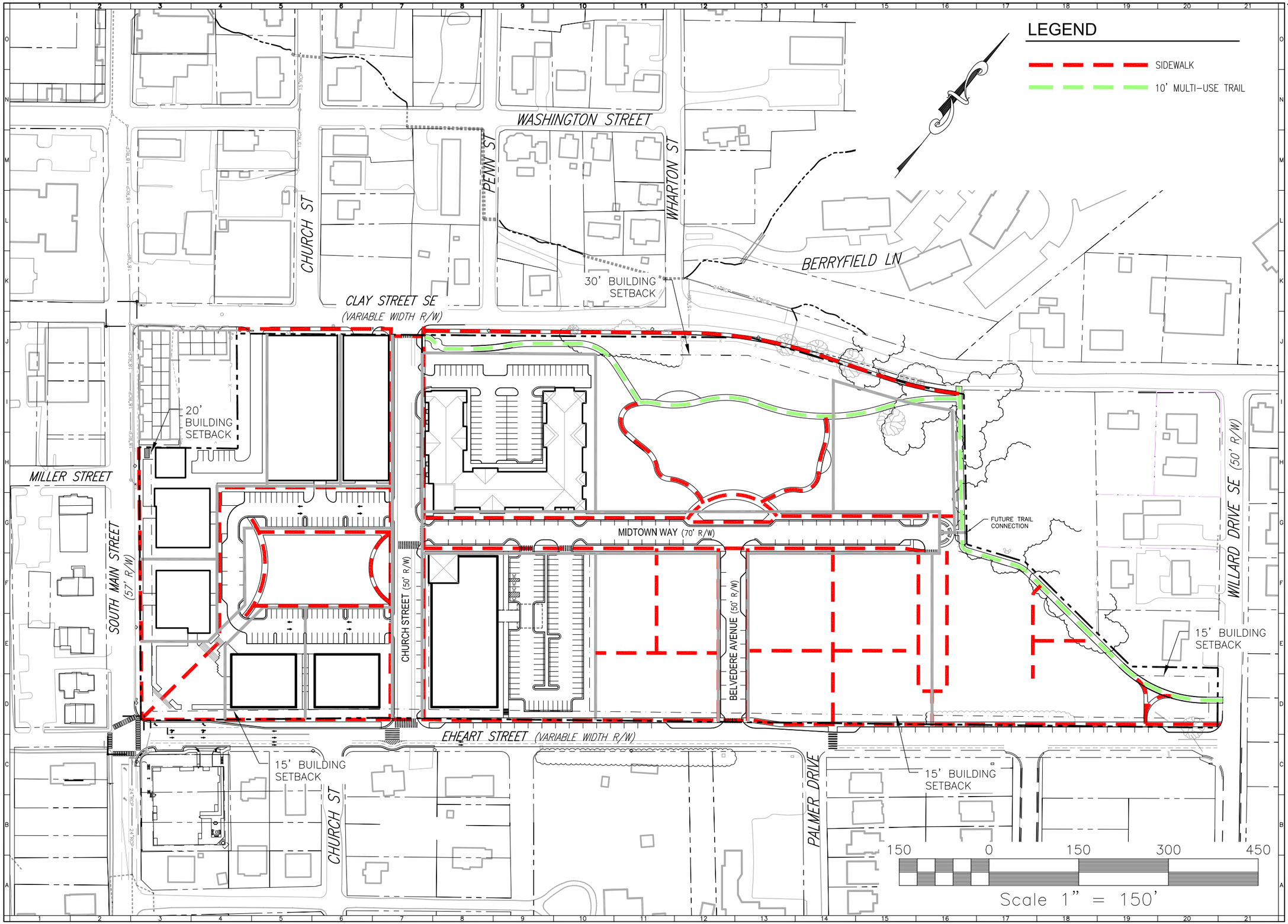

BALZER AND ASSOCIATES INC.
REFLECTING TOMORROW

www.balzer.cc

Roanoke
New River Valley
Richmond
Staunton
Harrisonburg

RESIDENTIAL LAND DEVELOPMENT ENGINEERING
SITE DEVELOPMENT ENGINEERING
LAND USE PLANNING & ZONING
LANDSCAPE ARCHITECTURE
LAND SURVEYING
ARCHITECTURE
STRUCTURAL ENGINEERING
TRANSPORTATION ENGINEERING
ENVIRONMENTAL & SOIL SCIENCE
WETLAND DELINEATIONS & STREAM EVALUATIONS

Balzer and Associates, Inc.
1208 Corporate Circle
Roanoke, VA 24018
540-772-9580
FAX 540-772-8050

OLD BLACKSBURG MIDDLE SCHOOL SITE

501 SOUTH MAIN STREET

PROPOSED SIDEWALK & TRAIL PLAN

MOUNT TABOR MAGISTERIAL DISTRICT
TOWN OF BLACKSBURG, VIRGINIA

DRAWN BY	GLM
DESIGNED BY	SMS
CHECKED BY	SMS
DATE	10/6/17
SCALE	1"=150'

REVISIONS:
1. 4/13/18
2. 8/10/18
3. 1/15/19
4. 2/8/19
5. 2/28/19
6. 4/25/19
7. 5/13/19

SHEET NO.
Z6

JOB NO. B1200098.00

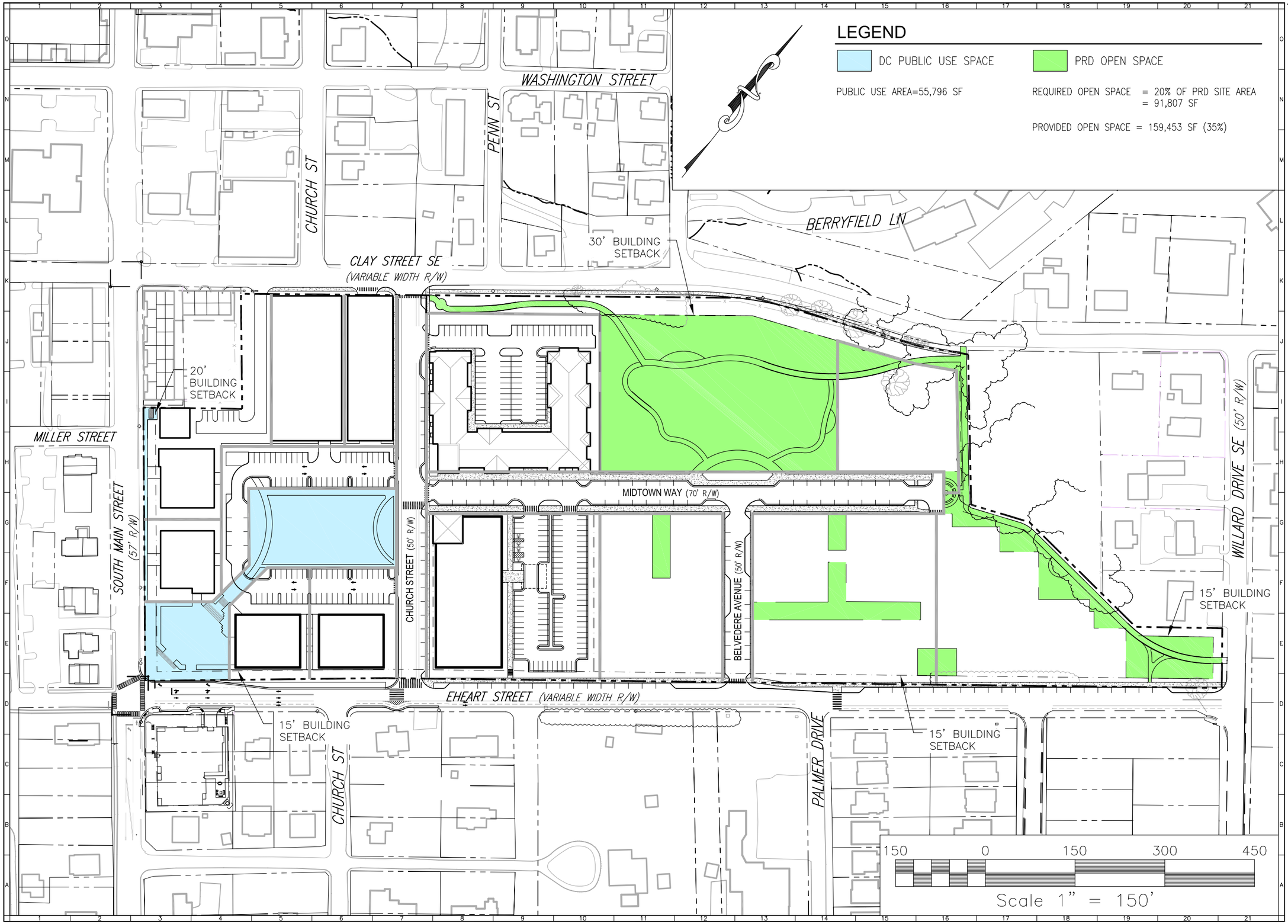

LEGEND

DC PUBLIC USE SPACE

PRD OPEN SPACE

PUBLIC USE AREA=55,796 SF

REQUIRED OPEN SPACE = 20% OF PRD SITE AREA
= 91,807 SF

PROVIDED OPEN SPACE = 159,453 SF (35%)

BALZER AND ASSOCIATES, INC.
REFLECTING TOMORROW
www.balzer.cc

Roanoke
New River Valley
Richmond
Staunton
Harrisonburg

RESIDENTIAL LAND DEVELOPMENT ENGINEERING
SITE DEVELOPMENT ENGINEERING
LAND USE PLANNING & ZONING
LANDSCAPE ARCHITECTURE
LAND SURVEYING
ARCHITECTURE
STRUCTURAL ENGINEERING
TRANSPORTATION ENGINEERING
ENVIRONMENTAL & SOIL SCIENCE
WETLAND DELINEATIONS & STREAM EVALUATIONS

Balzer and Associates, Inc.
1208 Corporate Circle
Roanoke, VA 24018
540-772-9580
FAX 540-772-8050

OLD BLACKSBURG MIDDLE SCHOOL SITE

501 SOUTH MAIN STREET

PROPOSED OPEN SPACE PLAN

MOUNT TABOR MAGISTERIAL DISTRICT
TOWN OF BLACKSBURG, VIRGINIA

DRAWN BY	GLM
DESIGNED BY	SMS
CHECKED BY	SMS
DATE	10/6/17
SCALE	1"=150'

REVISIONS:
1. 4/13/18
2. 8/10/18
3. 1/15/19
4. 2/8/19
5. 2/28/19
6. 4/25/19
7. 5/13/19

SHEET NO. Z7

JOB NO. B1200098.00

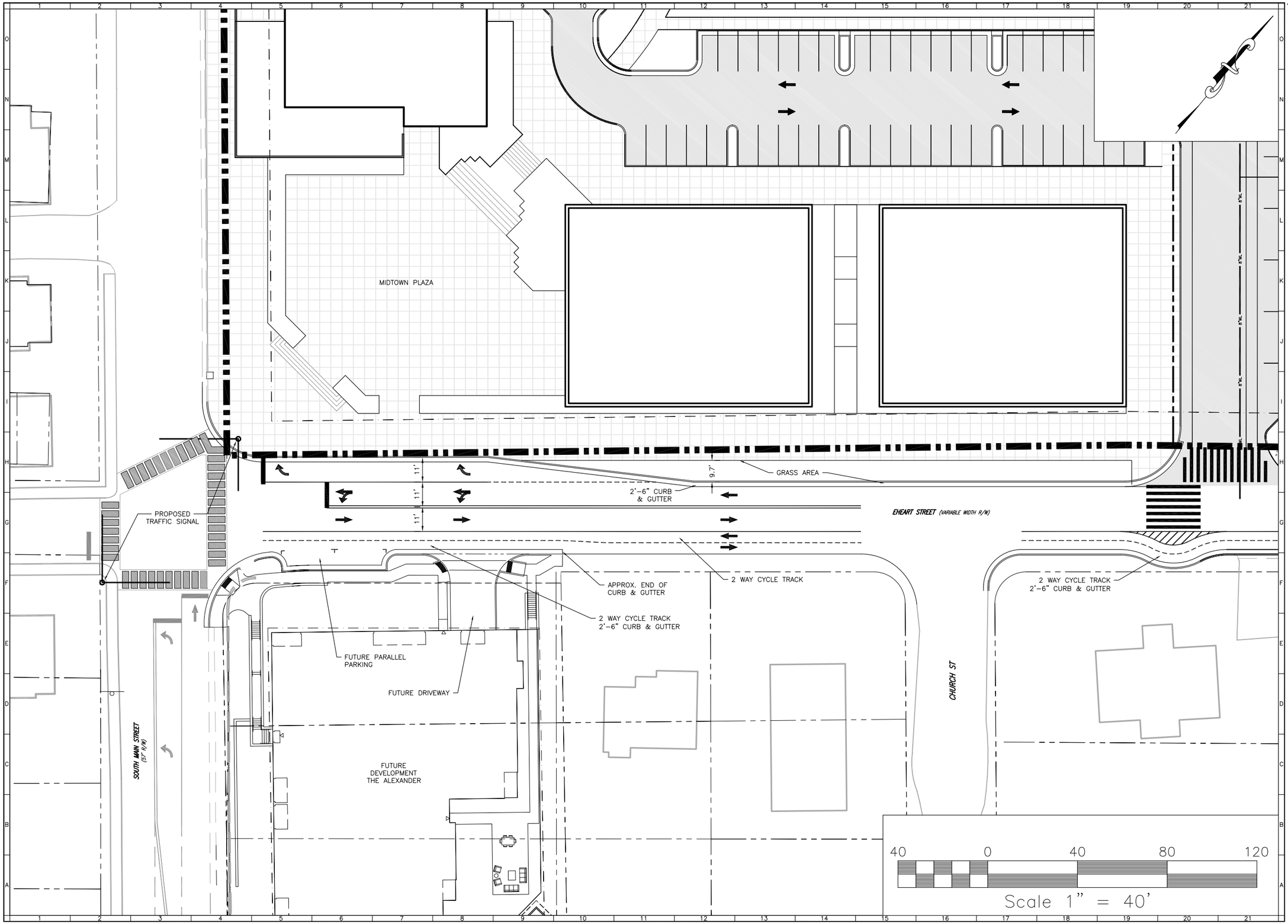

BALZER AND ASSOCIATES, INC.
REFLECTING TOMORROW
www.balzer.cc

Roanoke
New River Valley
Richmond
Staunton
Harrisonburg

RESIDENTIAL LAND DEVELOPMENT ENGINEERING
SITE DEVELOPMENT ENGINEERING
LAND USE PLANNING & ZONING
LANDSCAPE ARCHITECTURE
LAND SURVEYING
ARCHITECTURE
STRUCTURAL ENGINEERING
TRANSPORTATION ENGINEERING
ENVIRONMENTAL & SOIL SCIENCE
WETLAND DELINEATIONS & STREAM EVALUATIONS

Balzer and Associates, Inc.
1208 Corporate Circle
Roanoke, VA 24018
540-772-9580
FAX 540-772-8050

OLD BLACKSBURG MIDDLE SCHOOL SITE

501 SOUTH MAIN STREET

PROPOSED INTERSECTION DESIGN

MOUNT TABOR MAGISTERIAL DISTRICT
TOWN OF BLACKSBURG, VIRGINIA

DRAWN BY	GLM
DESIGNED BY	SMS
CHECKED BY	SMS
DATE	10/6/17
SCALE	1"=40'

REVISIONS:
1. 4/13/18
2. 8/10/18
3. 1/15/19
4. 2/8/19
5. 2/28/19
6. 4/25/19
7. 5/13/19

SHEET NO.
Z8

JOB NO. B1200098.00

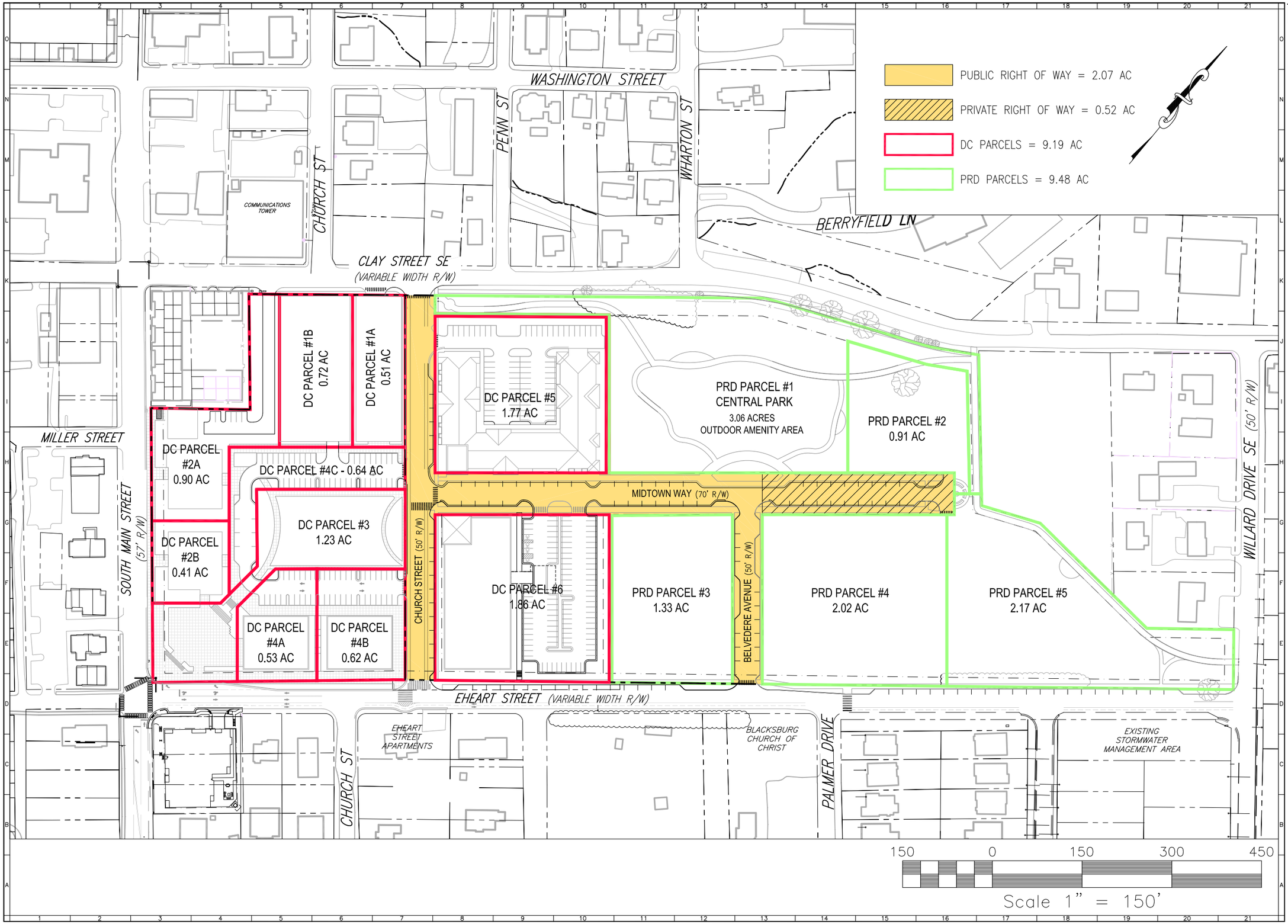

BALZER AND ASSOCIATES, INC.
REFLECTING TOMORROW
www.balzer.cc

Roanoke
New River Valley
Richmond
Staunton
Harrisonburg

RESIDENTIAL LAND DEVELOPMENT ENGINEERING
SITE DEVELOPMENT ENGINEERING
LAND USE PLANNING & ZONING
LANDSCAPE ARCHITECTURE
LAND SURVEYING
ARCHITECTURE
STRUCTURAL ENGINEERING
TRANSPORTATION ENGINEERING
ENVIRONMENTAL & SOIL SCIENCE
WETLAND DELINEATIONS & STREAM EVALUATIONS

Balzer and Associates, Inc.
1208 Corporate Circle
Roanoke, VA 24018
540-772-9580
FAX 540-772-8050

OLD BLACKSBURG MIDDLE SCHOOL SITE

501 SOUTH MAIN STREET

PROPOSED PARCEL MAP

MOUNT TABOR MAGISTERIAL DISTRICT
TOWN OF BLACKSBURG, VIRGINIA

DRAWN BY	GLM
DESIGNED BY	SMS
CHECKED BY	SMS
DATE	10/17/17
SCALE	1"=150'

REVISIONS:
1. 4/13/18
2. 8/8/18
3. 1/15/19
4. 2/8/19
5. 2/28/19
6. 4/25/19
7. 5/13/19

SHEET NO.
Z9

JOB NO. B1200098.00